



UNIVERSITY OF CAMBRIDGE INTERNATIONAL EXAMINATIONS
General Certificate of Education Advanced Subsidiary Level and Advanced Level



GEOGRAPHY

9696/01

Paper 1 Core Geography

May/June 2009

INSERT

3 hours

READ THESE INSTRUCTIONS FIRST

This Insert contains all the Figures referred to in the questions.

This document consists of **6** printed pages and **2** blank pages.



Fig. 1 for Question 1

Transportation of sediment within a river channel

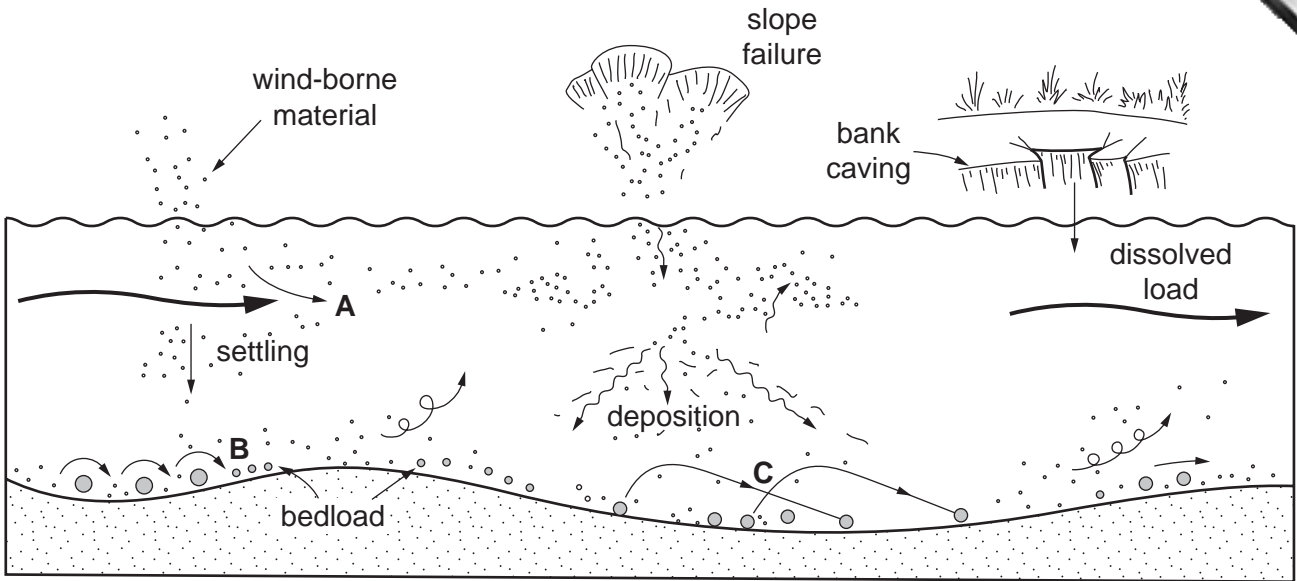
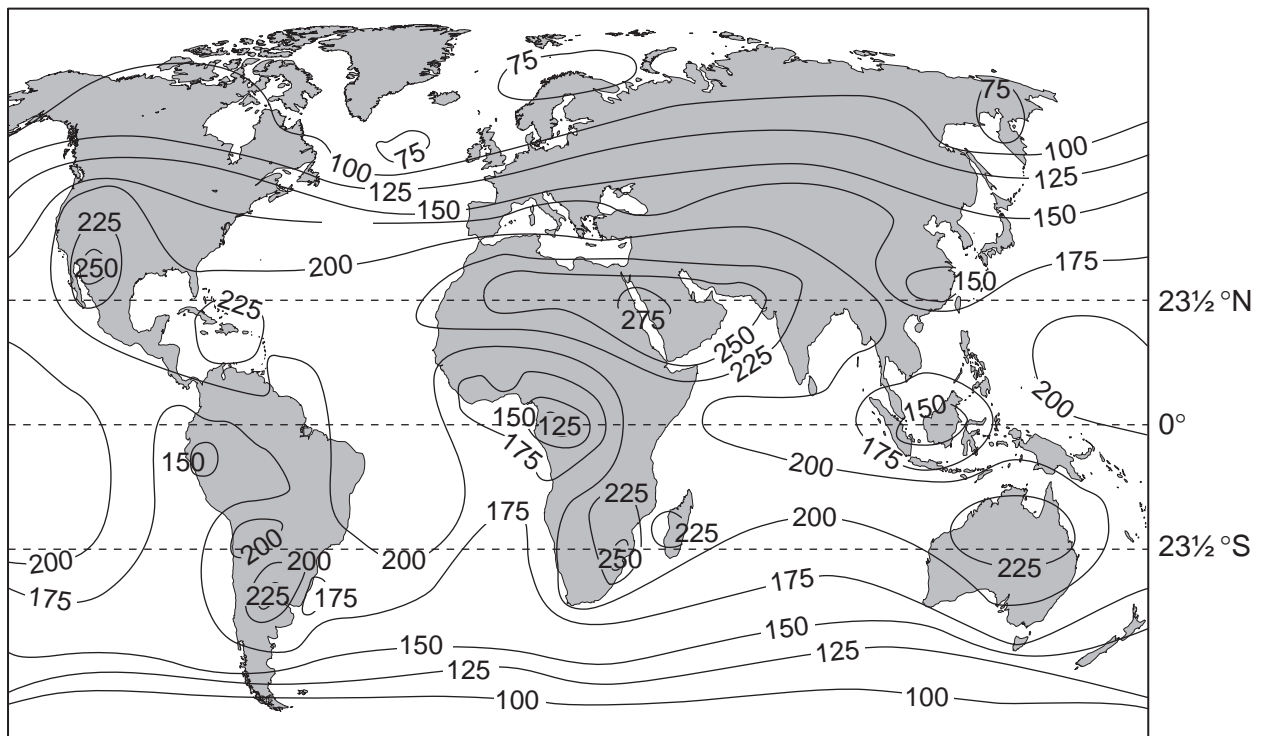


Fig. 2 for Question 2

Incoming solar radiation (insolation) at the earth's surface



The higher the insolation value, the greater the average annual solar radiation. Insolation values as measured on a horizontal surface at ground level in watts/m².

CANDIDATE
NAME

CENTRE
NUMBER

--	--	--	--	--

CANDIDATE
NUMBER

--	--	--	--

Fig. 3 for Question 3

The demographic transition model

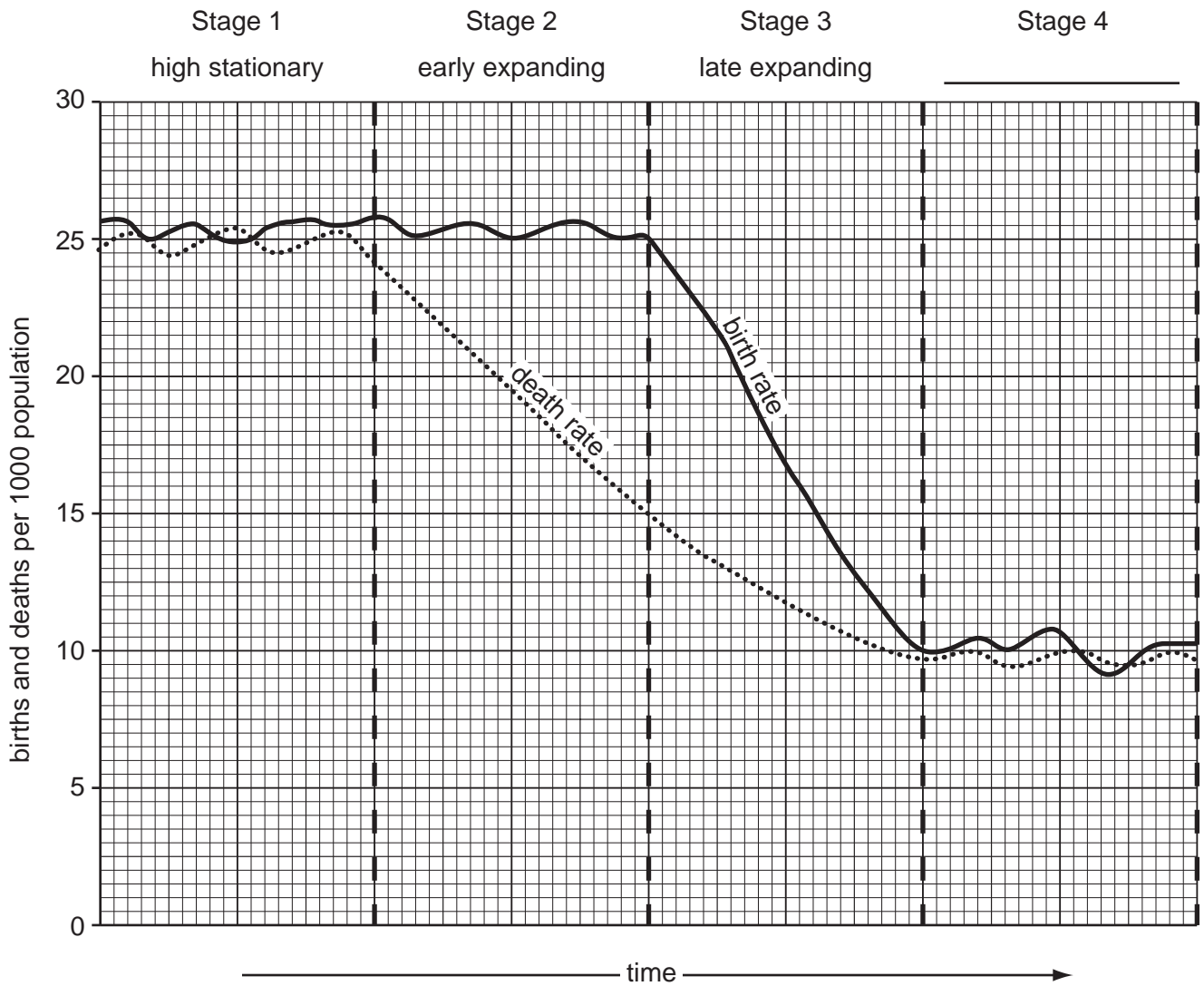


Fig. 4 for Question 4

Newspaper cutting about migrants to the UK granted citizenship

www.PapaCambridge.com

NEWS

THE TIMES WEDNESDAY MAY 18 2005

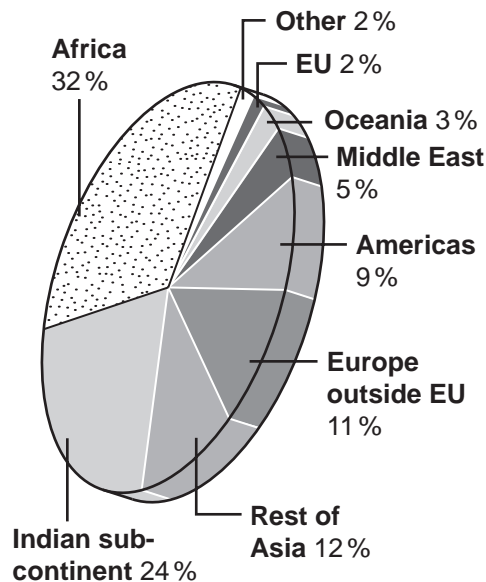
140,000 new citizens

By Richard Ford
Home Correspondent

A RECORD number of migrants were given a British passport in 2004 bringing the overall number given citizenship since 1997 to more than 700,000.

Tony McNulty, the Immigration Minister, said: "The citizenship figures show that many people who have settled in the UK want to make a commitment to UK society."

AREA OF PREVIOUS NATIONALITY



AGE OF PEOPLE GRANTED CITIZENSHIP

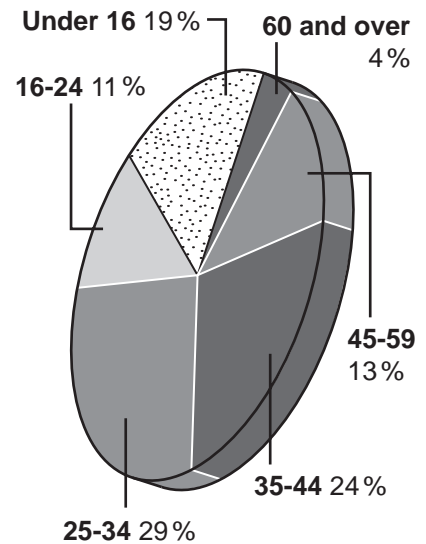


Fig. 5 for Question 5

Planned layout of the central area of Portland, Oregon, USA

www.PapaCambridge.com

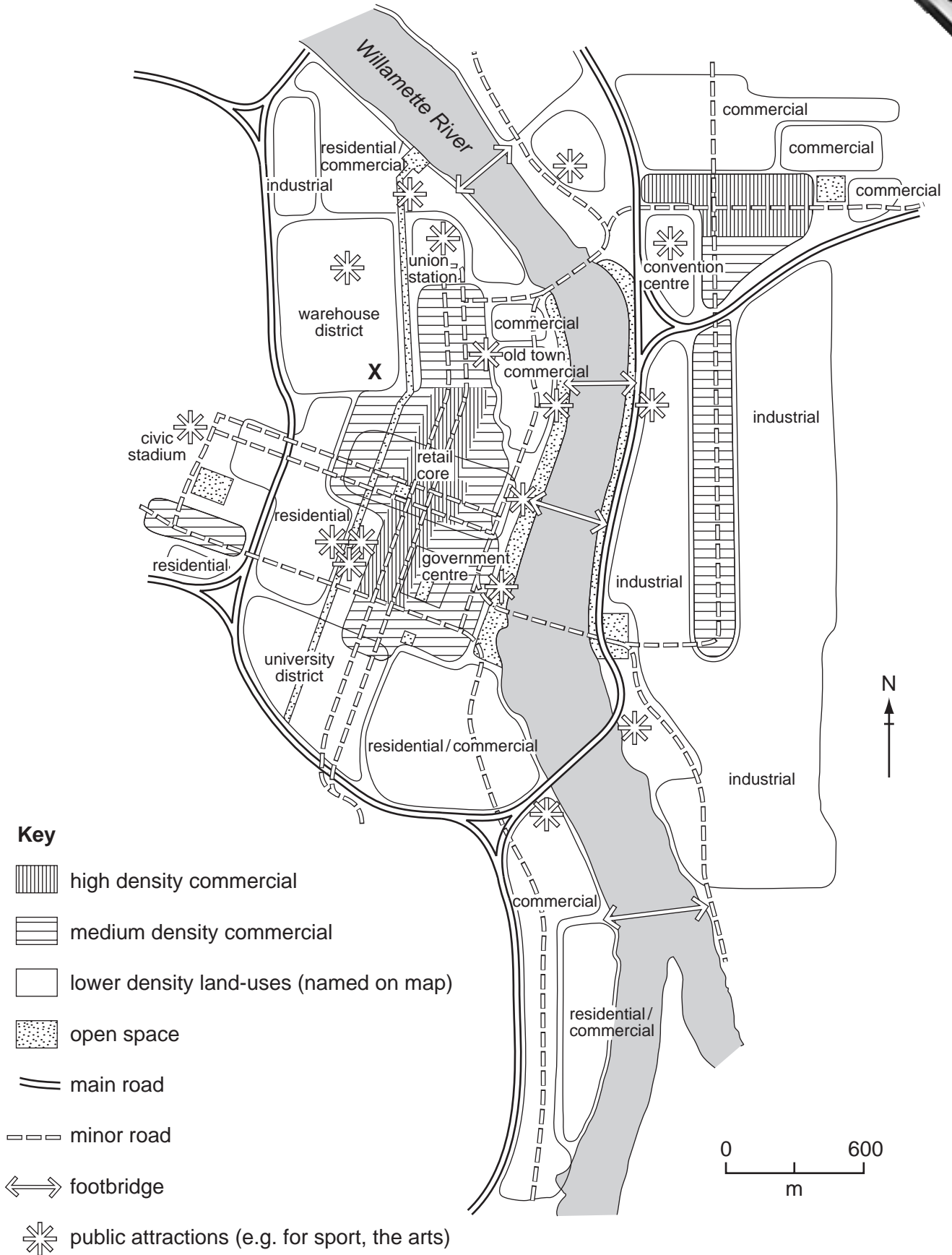
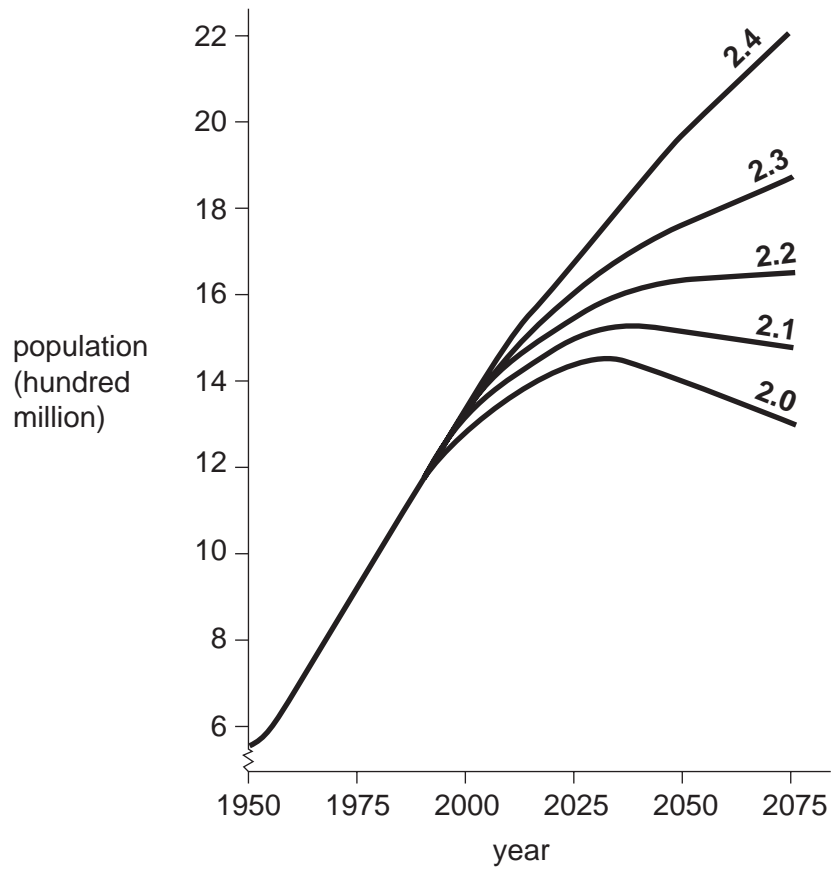


Fig. 6 for Question 9

Projections for China's population based on different fertility rates



Key

2.4 fertility rate

